



Regional Transit Study

March 15, 2016 RTCC Meeting

Recommendations

- Goal: enhance the presence of public transit at overlapping service locations
- Resources:
 - Planning & Policy Tools
 - Peer Review
 - Bus Rider Survey
 - Employer Survey
 - Case Studies

Recommendation Strategies

- Establish “service environments” that allow partners to link design with demand
- Resources:
 - Planning & Policy Tools
 - Bus Rider Survey
 - Employer Survey

Recommendation Application

- Identify success stories, develop measures, and evaluate impacts
- Resources:
 - Peer Review
 - Case Studies
- July, October, and December 2015 meetings

Strategies – Planning & Policy

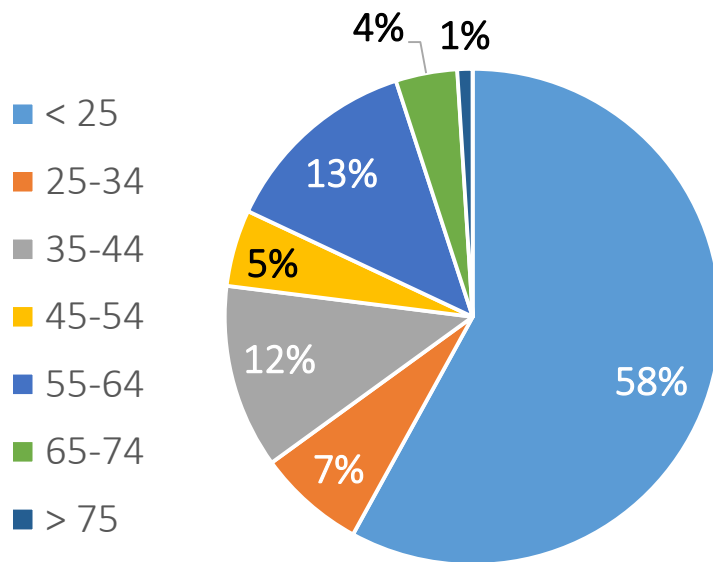
Amenity	Daily Customer Boarding Activity				
	< 50	51 - 100	101 - 300	301 - 500	501 <
Level concrete pad	+	+	+	+	+
Safe access	+	+	+	+	+
Adequate lighting	+	+	+	+	+
Bus stop signs	+	+	+	+	+
Route map and schedules	+	+	+	+	+
Standard shelter	-	+	+	+	+
Trash receptacle	-	+	+	+	+
Detailed schedule	-	-	+	+	+
Larger/multiple shelters	-	-	+	+	+
Benches in shelter	-	-	+	+	+
System map	-	-	-	+	+
Real-time travel information	-	-	-	+	+
Potential conversion to transit center	-	-	-	-	+

Strategies – Planning & Policy

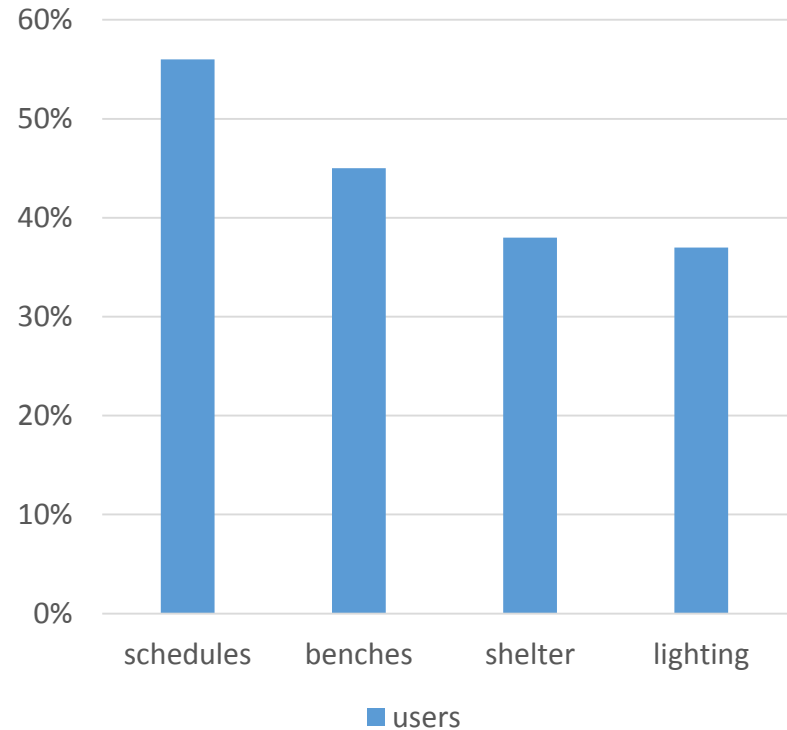
- Service Environments:
 1. Basic (lower ridership)
 2. Enhanced (medium ridership + connectivity)
 3. Hub (higher ridership + connectivity)
- Which amenities are recommended?

Strategies – Planning & Policy

age of survey respondents

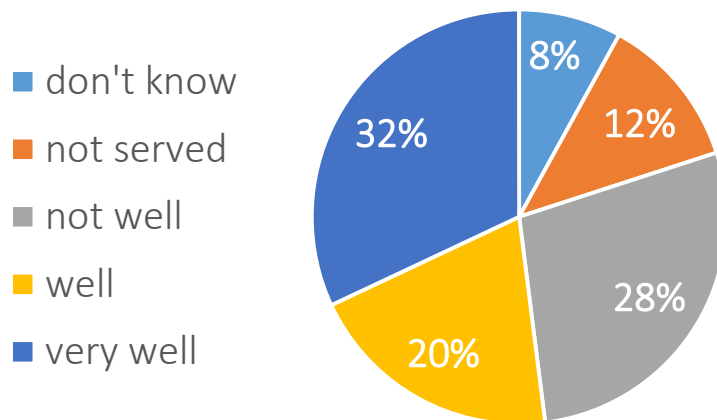


amenities desired at stops

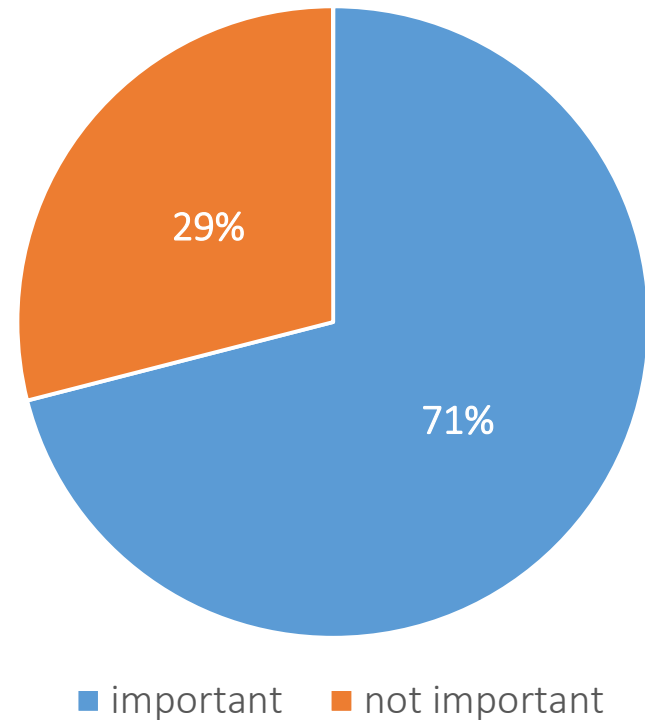


Strategies – Planning & Policy

how well work site is served



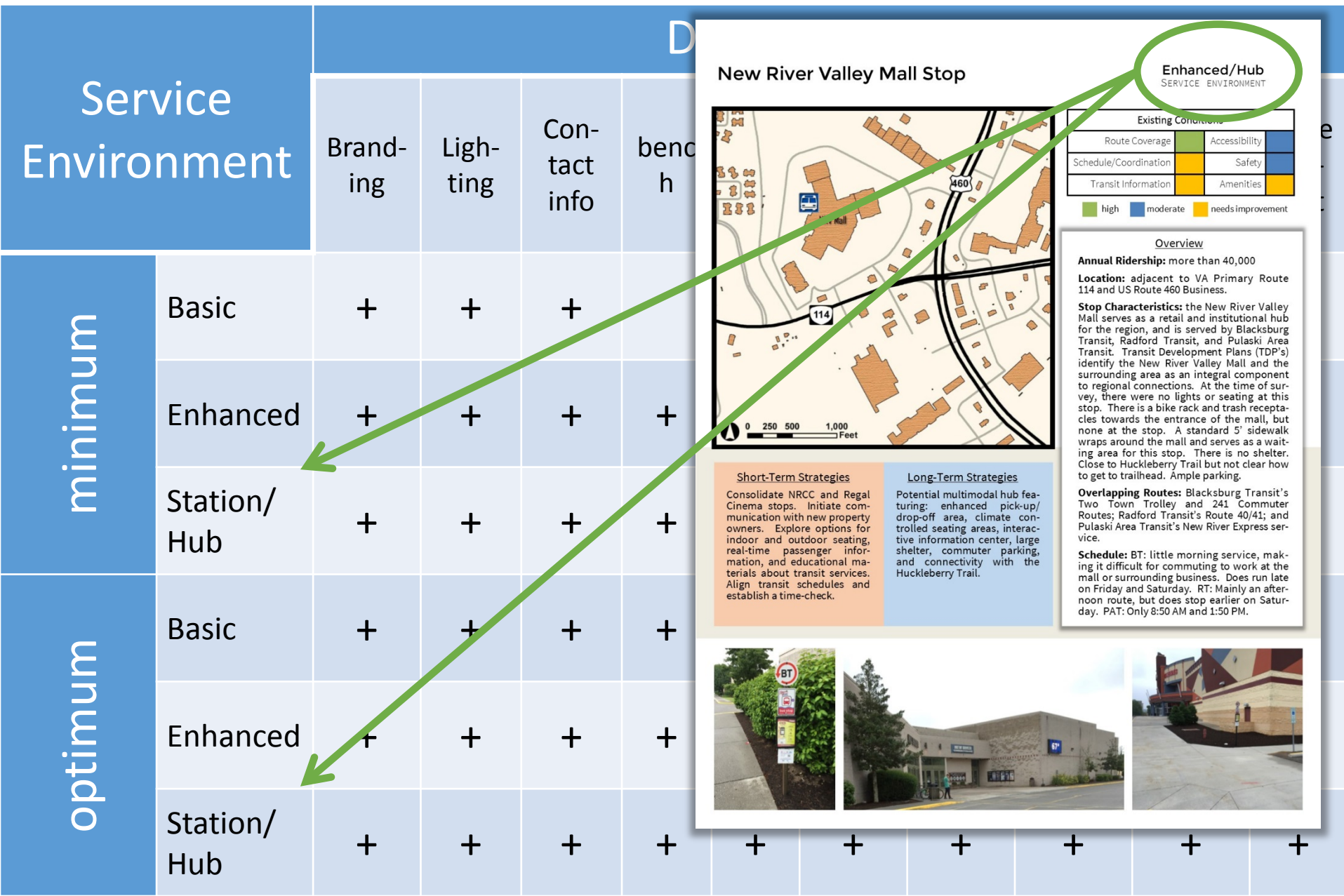
importance of transit



Strategies – Planning & Policy

[illegible]

Strategies – Planning & Policy



Draft Key Recommendations

- All Overlapping Stops:
 - Handicapped accessible
 - Phone number
- Basic Overlapping Stops:
 - Increase bus stop sign – improve visibility
- Enhanced/Hub Overlapping Stops:
 - Establish time-checks
 - Incorporate shelters + passenger information



Conceptual Planning: NRV Mall

- Why
 - Key overlapping stop in three Transit Development (BT, RT, PAT)
 - Will provide BT, RT, and PAT a high-capacity transit facility for a key economic node in the region
- What
 - Six-bay, covered regional stop in the western portion of NRV Mall/ NRCC Christiansburg parking lot
 - Capacity: 45-60+
 - Amenities: ADA landing stations, regional trail connections, lighting, benches, covered shelters, trash receptacles, transit system information, ability to show real-time information, and proximity to multiple services

Conceptual Planning: NRV Mall



Conceptual Planning: NRV Mall

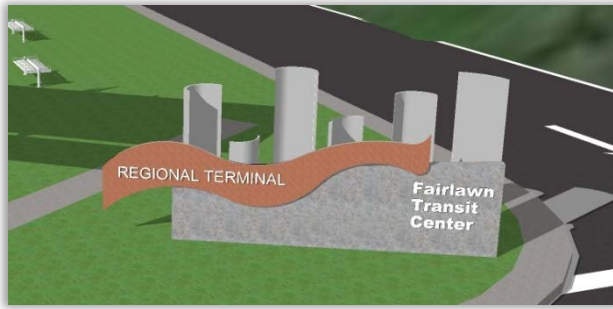


Conceptual Planning: NRV Mall



Conceptual Planning: NRV Mall





Conceptual Planning: Fairlawn Walmart

- Why
 - Key overlapping stop in two Transit Development Plans (RT and PAT)
 - Will provide PAT and RT a regional hub for shopping and transfers
- What
 - Three-bay, covered regional transit station in northeast corner of the Radford Shopping Plaza Shopping Center
 - Capacity: 30-50 passengers at site buildout
 - Amenities: ADA landing stations, sidewalk connections, lighting, benches, covered shelters, trash receptacles, transit system information, ability to show real-time information

Conceptual Planning: Fairlawn Walmart



Conceptual Planning: Fairlawn Walmart



Conceptual Planning: Fairlawn Walmart



Conceptual Planning: Fairlawn Walmart



3-Year Action Plan

ID	Goal	Partners	Complete	Cost
1	Short-term goal here (capital, operating/policy, etc.)	Who needs to be involved	Month-Year	\$
2				
3				

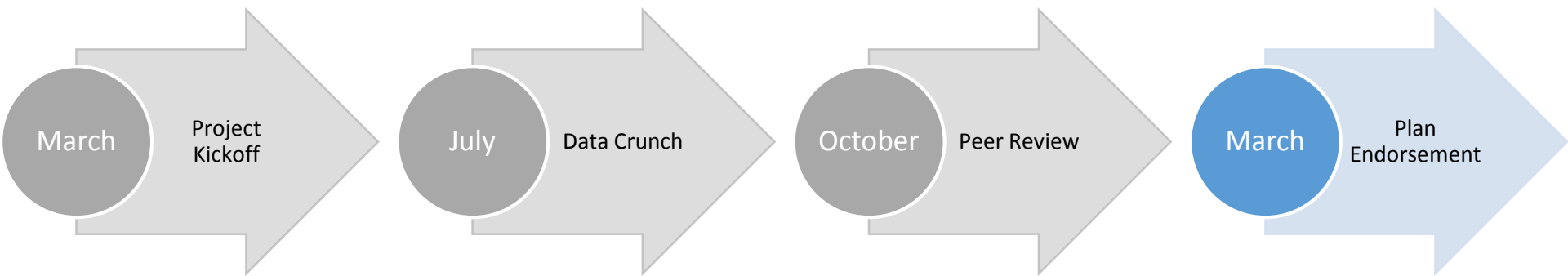
6-Year Action Plan

ID	Goal	Partners	Complete	Cost
1	Long(er)-term goal here (capital, operating/policy, etc.)	Who needs to be involved	Month-Year	\$\$\$
2				
3				

Review – Roundtable Discussion



working group meeting schedule



Thank you!