




New River Valley's Bikeway, Walkway, Blueway Plan



Acknowledgement/Disclaimer

This report was prepared by the staff of the New River Valley Planning District Commission through funding assistance received from the Federal Highway Administration and the Virginia Department of Transportation (VDOT); through VDOT's Rural Transportation Planning assistance Program.

The contents of this document reflect the views of the authors and do not necessarily reflect the official views or policy of the Federal Highway Administration or Virginia Department of Transportation. This document does not constitute a standard, specification, or regulation. Federal Highway Administration and Virginia Department of Transportation acceptance of this document as partial fulfillment of the work program does not constitute endorsement/approval of the need for any recommended improvements or commitments to fund any such improvements.






Table of Contents

Chapter 1 – Executive Summary

Purpose.....1

Vision Statement.....1

2011 Plan Objectives.....2

Elements of a Bikeway-Walkway-Blueway System.....2

Exploring Regional Assets.....3

Planning for the Future.....5

Chapter 2 – A Regional Vision

Introduction.....6

History.....7

Elements of a Bikeway-Walkway-Blueway System.....8

Planning Process.....9

Purpose.....10

Vision Statement.....10

Policy Statements.....11

Defining the Objectives.....12

Chapter 3 – Tables and Maps

2011 General Mapping Information.....25

Radford Area.....27

Floyd Area.....33

Giles Area.....37

Montgomery Area.....43

Pulaski Area.....51

Regional.....55

Appendices

Appendix A.....Local Endorsements

Appendix B.....Funding Opportunities

Appendix C.....Tools for Planning

Appendix D.....Tools for Design



Special Thanks:

A plan of this magnitude could not have been completed without the dedicated help, review, and information sharing of many individuals. Some folks were involved quite significantly throughout the duration of the planning process and have remained committed for nearly three years. Below is a brief list of the many who contributed their valuable time, resources and expertise:

Photos, Graphics and Mapping:

Alisa Moody, Giles County
Anderson & Associates
Aric Bopp, New River Valley Economic Development Alliance
David Gardner
Don Singleton
Elijah Sharp, New River Valley Planning District Commission
Gay and Neel
Jennifer Wilsie, New River Valley Planning District Commission
Jon Gotow
Justin Blackburn, New River Valley Planning District Commission
Lydeana Martin, Floyd County
Phil Gilbertson, New River Valley Planning District Commission
Radford University
Spencer Riddile
Vicky McCraw
Virginia Tech

Plan Development:

Anthony Akers, Pulaski County
Barry Helms, Town of Christiansburg
Bill Ellenbogen, Friends of the Huckleberry
Bill Parker, Town of Dublin
Beth Lohman, New River Valley Bicycle Association
Brad Buchanan, Montgomery County
Chris McKlarney, Giles County
Craig Whittaker, Giles County
Dan Brugh, Blacksburg-Christiansburg-Montgomery MPO
Dan Campbell, Floyd County
Dave Hart, Town of Pulaski
Dave Rundgren
David Clarke, Virginia Department of Transportation
Dean Crane, Town of Blacksburg
Debby Freed, Virginia Tech
Elijah Sharp, New River Valley Planning District Commission
Howard Spencer, Town of Glen Lyn
Jamie MacLean, Montgomery County
Jim Hurt, City of Radford
John Hawley, Town of Pulaski
Karen Hodges, Town of Floyd
Kimberly Steika, Community Development Assistance Center
Ken Vittum, Town of Pearisburg
Kevin Byrd, New River Valley Planning District Commission
Lydeana Martin, Floyd County
Mitchell Haugh, Montgomery County
Michael Gray, Virginia Department of Transportation
Nichole Hair, Town of Christiansburg
Priscilla Cygielnik, Town of Blacksburg
Roger Jones, Town of Rich Creek
Steve Sandy, Montgomery County

