PULASKI COUNTY PROJECT MAPS

LEGEND

- GRAVITY SEWER
- EXISTING SEWER
- FORCE MAIN
- PROJECT LIMITS
- PUMP STATION
- GRINDER PUMP STATION
- TREATMENT PLANT/ EXPANSION

P-1
P-2
P-3
P-4
P-5
P-6
P-7
P-8
P-11
P-12

N
W E
S

0 1000 2000

SCALE: 1" = 2000'

SOURCE: PULASKI, VA & DUBLIN, VA. U.S.G.S. QUADRANGLES

FIGURE 64:
THORNE SPRING BRANCH PHASES I-III (P-1 THROUGH P-3)
PULASKI COUNTY PUBLIC SERVICE AUTHORITY
New River Valley Planning District

LEGEND

- GRAVITY SEWER
- EXISTING SEWER
- FORCE MAIN
- PROJECT LIMITS
- PUMP STATION
- GRINDER PUMP STATION
- TREATMENT PLANT/ EXPANSION

P-1
P-2
P-3
P-4
P-5
P-6
P-7
P-8
P-9
P-11
P-18

N
W E
S

0 1000 2000

SCALE: 1" = 2000'

SOURCE: PULASKI, VA & DUBLIN, VA. U.S.G.S. QUADRANGLES

FIGURE 65:
ALUM SPRING ROAD PHASES I AND II (P-4 AND P-5) AND BROOKMONT ROAD (P-8)
PULASKI COUNTY PUBLIC SERVICE AUTHORITY
New River Valley Planning District

LEGEND

- GRAVITY SEWER
- EXISTING SEWER
- FORCE MAIN
- POJECT LIMITS
- PUMP STATION
- GRINDER PUMP STATION
- TREATMENT PLANT/ EXPANSION

P-1 P-2 P-3 P-4 P-5 P-6 P-7 P-8

N W E S

0 1000 2000

SCALE: 1" = 2000'

SOURCE: PULASKI, VA U.S.G.S. QUADRANGLE

FIGURE 66:
ROBINSON TRACT ROAD PHASES I AND II (P-6 AND P-7)
PULASKI COUNTY PUBLIC SERVICE AUTHORITY
New River Valley Planning District

LEGEND

- GRAVITY SEWER
- EXISTING SEWER
- FORCE MAIN
- POJECT LIMITS
- PUMP STATION
- GRINDER PUMP STATION
- TREATMENT PLANT/ EXPANSION

P-4
P-5
P-8
P-9
P-10
P-18
P-34

PULASKI

N
W E
S

0 1000 2000

SCALE: 1" = 2000'

SOURCE: PULASKI, VA & DUBLIN, VA. U.S.G.S. QUADRANGLES

FIGURE 67:
PONDLICK BRANCH/MOUNT OLIVET PHASE I AND II (P-9 AND P-10) AND VALLEY ROAD (P-34)
PULASKI COUNTY PUBLIC SERVICE AUTHORITY
New River Valley Planning District

LEGEND

- GRAVITY SEWER
- EXISTING SEWER
- FORCE MAIN
- POJECT LIMITS
- PUMP STATION
- GRINDER PUMP STATION
- TREATMENT PLANT/ EXPANSION

P-1
P-2
P-3
P-11
P-12
P-14
P-33

N
W E
S

0 1000 2000

SCALE: 1" = 2000'

SOURCE: PULASKI, VA & DUBLIN, VA. U.S.G.S. QUADRANGLES

FIGURE 68:
WEST DUBLIN/COUGAR TRAIL ROAD (P-11), ROUTE 100 - DUBLIN/COMMERCE PARK (P-12), AND SOUTH DUBLIN (P-33)
PULASKI COUNTY PUBLIC SERVICE AUTHORITY
New River Valley Planning District

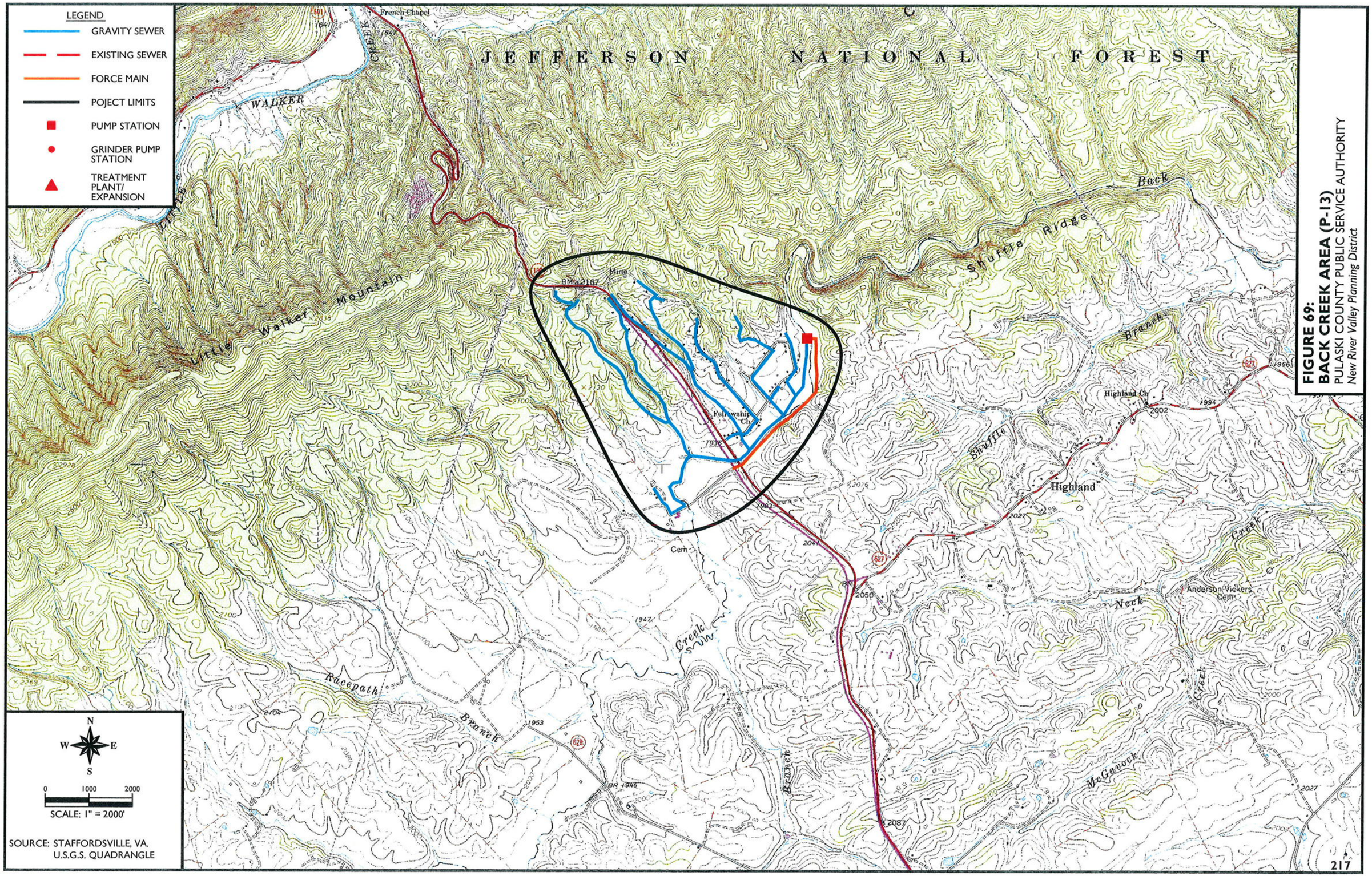

FIGURE 69:
BACK CREEK AREA (P-13)
PULASKI COUNTY PUBLIC SERVICE AUTHORITY
New River Valley Planning District

LEGEND

- GRAVITY SEWER
- EXISTING SEWER
- FORCE MAIN
- POJECT LIMITS
- PUMP STATION
- GRINDER PUMP STATION
- TREATMENT PLANT/ EXPANSION

P-12

P-14

RADFORD ARMY AMMUNITION PLANT

N
W E
0 1000 2000
SCALE: 1" = 2000'

SOURCE: RADFORD NORTH, VA., RADFORD SOUTH, VA., STAFFORDSVILLE, VA. DUBLIN, VA. U.S.G.S. QUADRANGLES

FIGURE 70:
EAST DUBLIN/STONERIDGE DRIVE (P-14)
PULASKI COUNTY PUBLIC SERVICE AUTHORITY
New River Valley Planning District

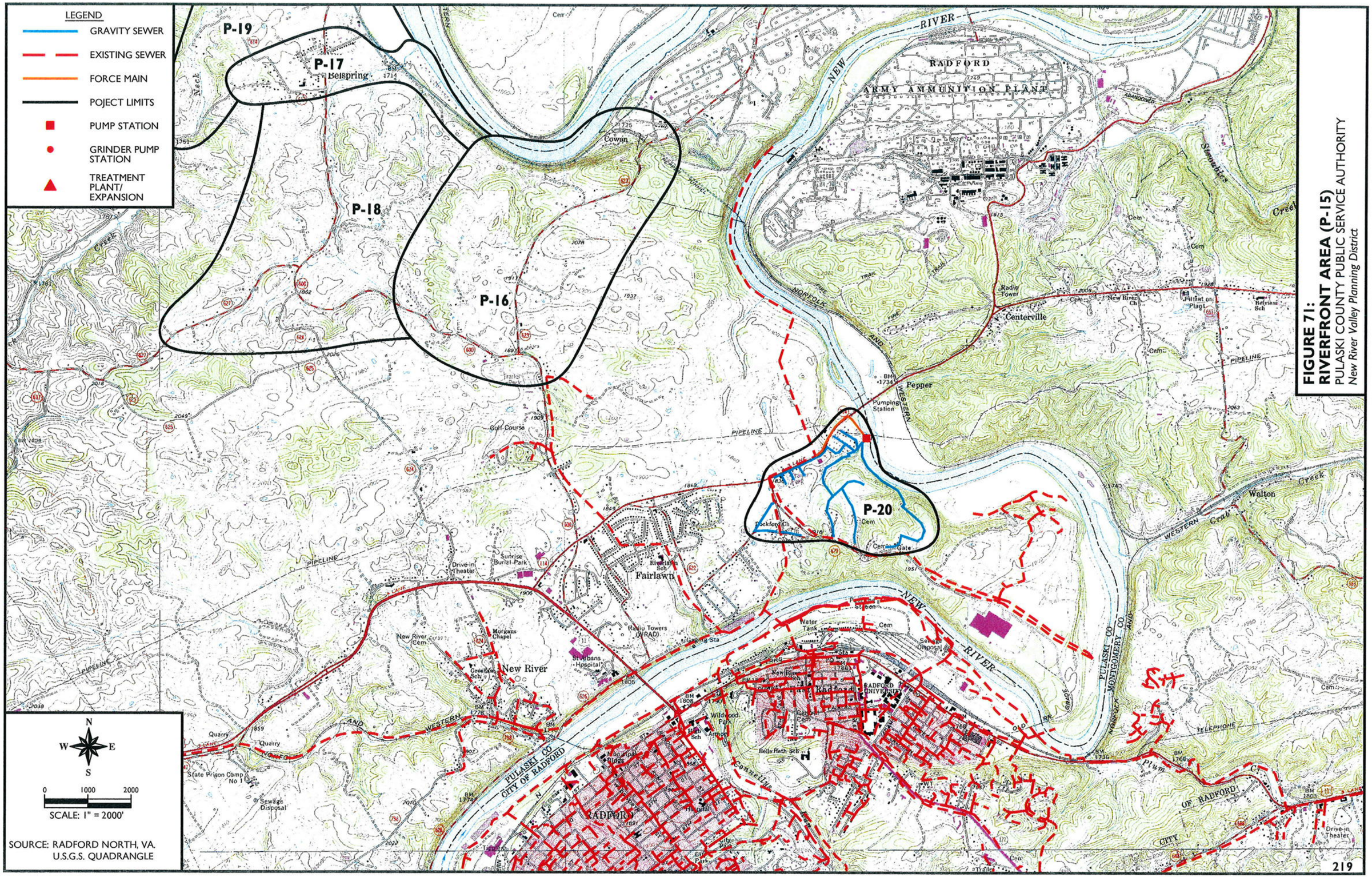

FIGURE 71:
RIVERFRONT AREA (P-15)
PULASKI COUNTY PUBLIC SERVICE AUTHORITY
New River Valley Planning District

LEGEND

- GRAVITY SEWER
- EXISTING SEWER
- FORCE MAIN
- POJECT LIMITS
- PUMP STATION
- GRINDER PUMP STATION
- TREATMENT PLANT/ EXPANSION

P-20

P-19

P-17

P-18

P-16

N
W E
S

0 1000 2000

SCALE: 1" = 2000'

SOURCE: RADFORD NORTH, VA. & STAFFORDSVILLE, VA. U.S.G.S. QUADRANGLES

FIGURE 72:
BELSPRING/GATE 10 ROAD (P-16) AND BELSPRING-HICKMAN CEMETARY/HIGHLAND TO PARROTT PHASES I THROUGH IV (P-17 THROUGH P-20)

PULASKI COUNTY PUBLIC SERVICE AUTHORITY

New River Valley Planning District

LEGEND

- GRAVITY SEWER
- EXISTING SEWER
- FORCE MAIN
- POJECT LIMITS
- PUMP STATION
- GRINDER PUMP STATION
- TREATMENT PLANT/ EXPANSION

P-21

P-22

N W E S

0 1000 2000

SCALE: 1" = 2000'

SOURCE: RADFORD SOUTH, VA & DUBLIN, VA. U.S.G.S. QUADRANGLES

FIGURE 73:
NORTH CLAYTOR LAKE (P-21) AND NORTH CLAYTOR LAKE - BEAR DRIVE (P-22)
PULASKI COUNTY PUBLIC SERVICE AUTHORITY
New River Valley Planning District

LEGEND

- GRAVITY SEWER
- EXISTING SEWER
- FORCE MAIN
- POJECT LIMITS
- PUMP STATION
- GRINDER PUMP STATION
- TREATMENT PLANT/ EXPANSION

P-1
P-2
P-5
P-11
P-23
P-24
P-25
P-26
P-27
P-33

N
W E
S

0 1000 2000

SCALE: 1" = 2000'

SOURCE: RADFORD SOUTH, VA. & DUBLIN, VA. U.S.G.S. QUADRANGLES

FIGURE 74:
NEWBERN HEIGHTS AREA (P-23), OLD ROUTE 100 - I81 EXIT 98 (P-24), AND COUGAR TRAIL ROAD (P-25)
PULASKI COUNTY PUBLIC SERVICE AUTHORITY
New River Valley Planning District

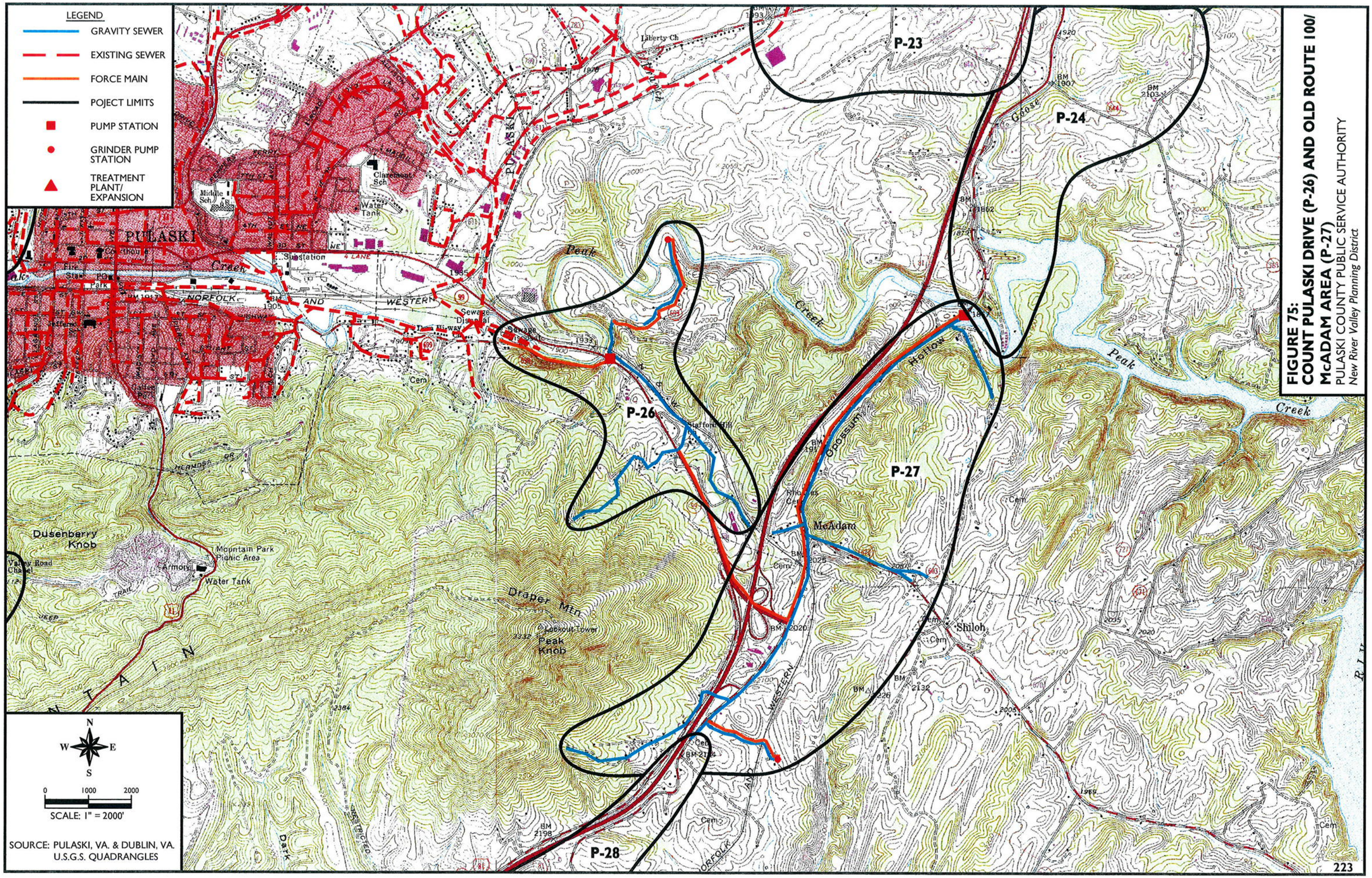

FIGURE 75: COUNT PULASKI DRIVE (P-26) AND OLD ROUTE 100/ McADAM AREA (P-27)
PULASKI COUNTY PUBLIC SERVICE AUTHORITY
New River Valley Planning District

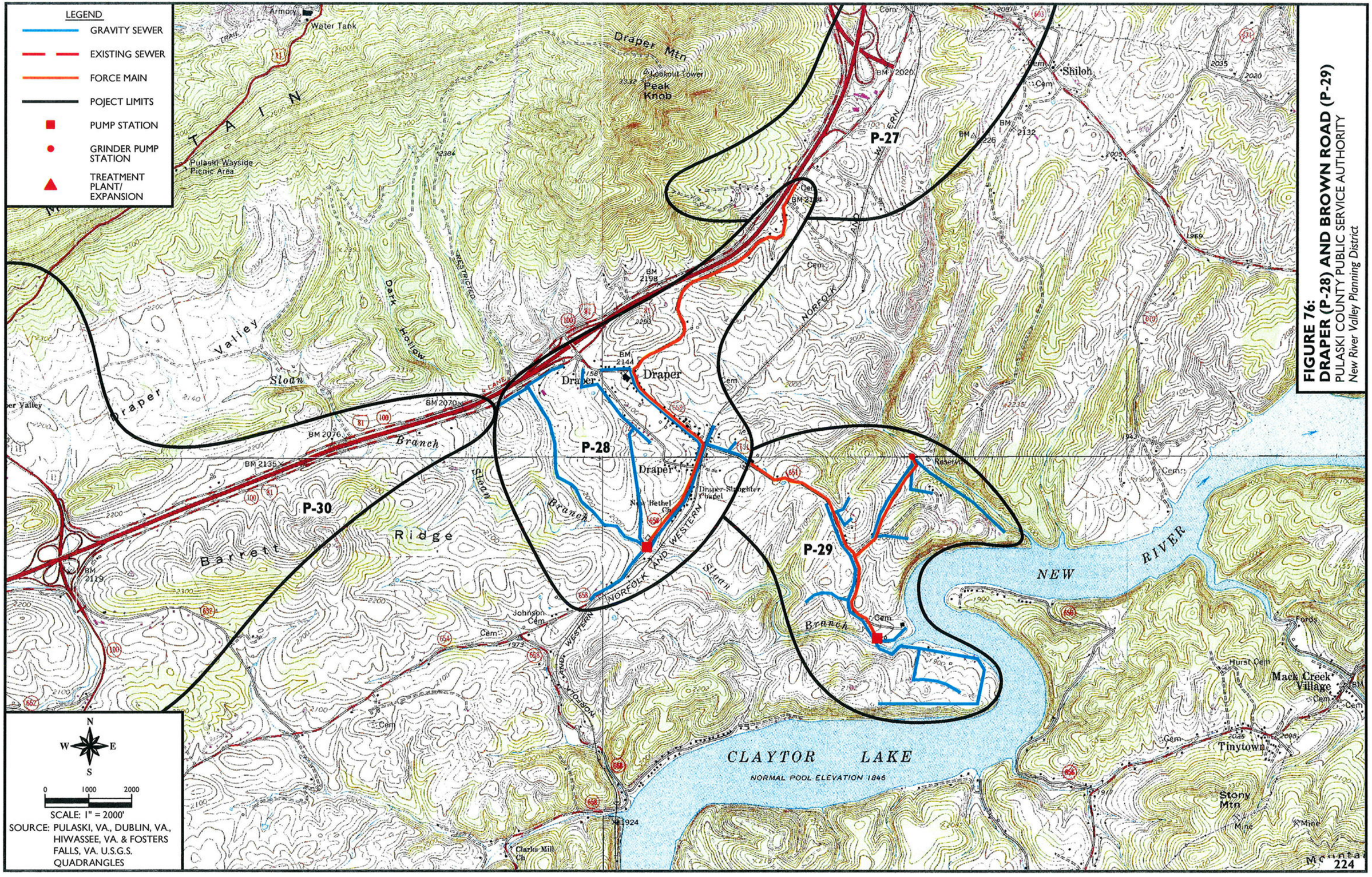

FIGURE 76:
DRAPER (P-28) AND BROWN ROAD (P-29)
PULASKI COUNTY PUBLIC SERVICE AUTHORITY
New River Valley Planning District

LEGEND

- GRAVITY SEWER
- EXISTING SEWER
- FORCE MAIN
- POJECT LIMITS
- PUMP STATION
- GRINDER PUMP STATION
- TREATMENT PLANT/ EXPANSION

P-30

P-31

P-28

N

W E

S

0 1000 2000

SCALE: 1" = 2000'

SOURCE: PULASKI, VA., DUBLIN, VA., HIWASSEE, VA. & FOSTERS FALLS, VA. U.S.G.S. QUADRANGLES

FIGURE 77:
ROUTE 11/81 - EXIT 92 (P-30) AND 81 PULASKI/WYTHEBORDER (P-31)
PULASKI COUNTY PUBLIC SERVICE AUTHORITY
New River Valley Planning District

LEGEND

- GRAVITY SEWER
- EXISTING SEWER
- FORCE MAIN
- POJECT LIMITS
- GRAVITY SEWER TO BE REPLACED
- PUMP STATION
- GRINDER PUMP STATION
- TREATMENT PLANT/ EXPANSION

N
W E
S

0 1000 2000

SCALE: 1" = 2000'

SOURCE: RADFORD SOUTH, VA & DUBLIN, VA. U.S.G.S. QUADRANGLES

FIGURE 78:
MAIN INTERCEPTOR IMPROVEMENTS (P-32)
PULASKI COUNTY PUBLIC SERVICE AUTHORITY
New River Valley Planning District

LEGEND

- GRAVITY SEWER
- EXISTING GRAVITY SEWER
- FORCE MAIN
- PUMP STATION
- GRINDER PUMP STATION
- TREATMENT PLANT/ EXPANSION

N
W E
S

0 1000 2000

SCALE: 1" = 2000'

SOURCE: PULASKI, VA & DUBLIN, VA. U.S.G.S. QUADRANGLES

FIGURE 79
PLANTATION ESTATES ROAD (DC-14)
PULASKI COUNTY PUBLIC SERVICE AUTHORITY
New River Valley Planning District

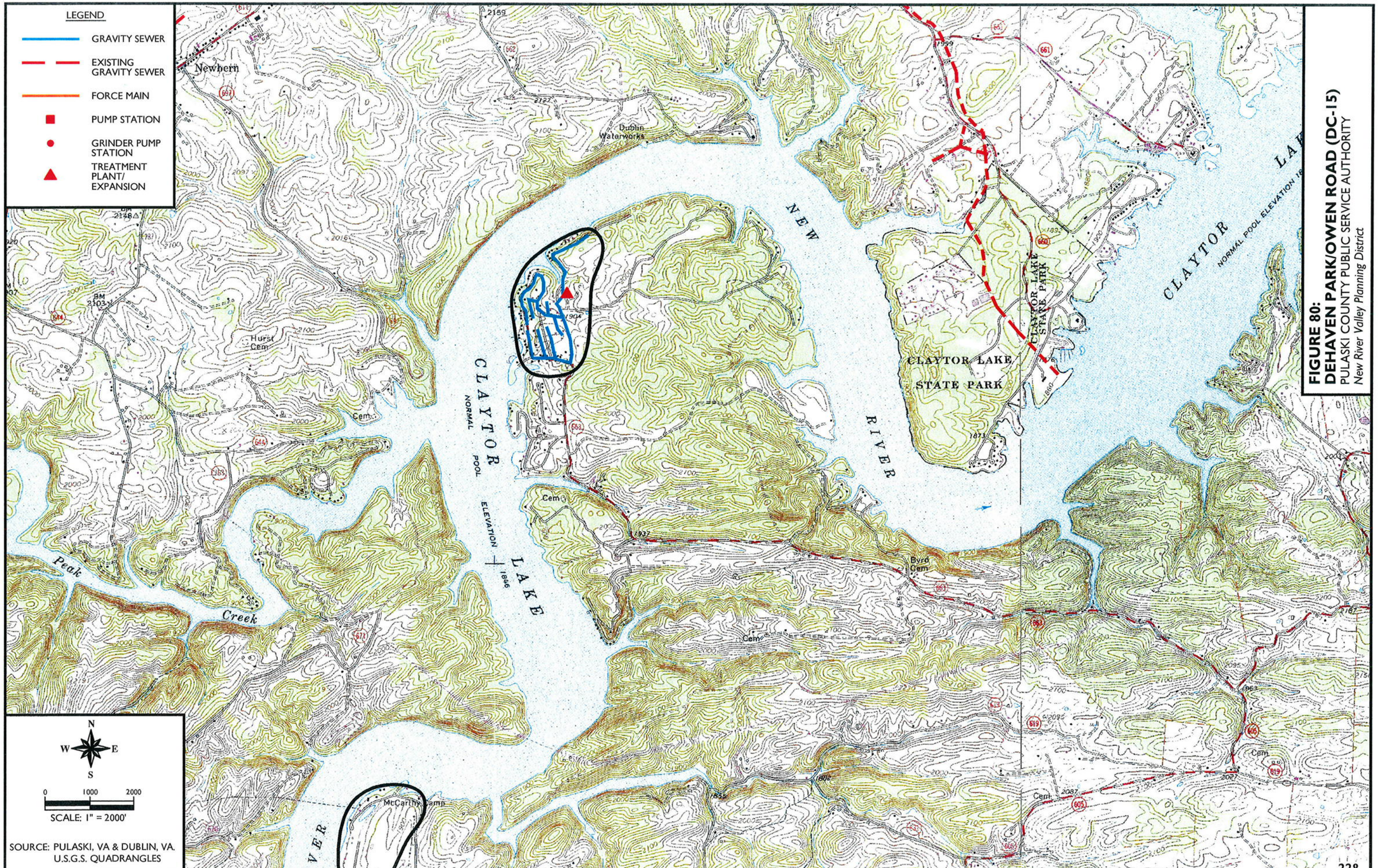

FIGURE 80:
DEHAVEN PARK/OWEN ROAD (DC-15)
PULASKI COUNTY PUBLIC SERVICE AUTHORITY
New River Valley Planning District

LEGEND

- GRAVITY SEWER
- EXISTING GRAVITY SEWER
- FORCE MAIN
- PUMP STATION
- GRINDER PUMP STATION
- TREATMENT PLANT/ EXPANSION

FIGURE 8I
MCMARTHY ROAD (DC-16)
PULASKI COUNTY PUBLIC SERVICE AUTHORITY
New River Valley Planning District

N
W E
S

0 1000 2000

SCALE: 1" = 2000'

SOURCE: PULASKI, VA & DUBLIN, VA.
U.S.G.S. QUADRANGLES

LEGEND

- GRAVITY SEWER
- EXISTING GRAVITY SEWER
- FORCE MAIN
- PUMP STATION
- GRINDER PUMP STATION
- TREATMENT PLANT/ EXPANSION

DISPOSAL AREA

CLAYTOR LAKE

NORMAL POOL ELEVATION 1846

NEW RIVER

Draper

Draper-Slaughter Chapel

New Bethel Ch

Sloan Branch

Barrett Ridge

Johnson Cem

Clarks Mill Ch

Pilgrims Rest Ch

Cem

Reservoir

Ford

Hurst Cem

Mack Creek Village

Tinytown

Stony Mtn

Mine

Mountain

Little Tyler

Hiwassee

Hiwassee Ch

Bethel Ch

Spencer Branch

Norfolk and Western

Jeep Trail

N
W E
S

0 1000 2000

SCALE: 1" = 2000'

SOURCE: PULASKI, VA & DUBLIN, VA. U.S.G.S. QUADRANGLES

FIGURE 82:
LITTLE WYTHEVILLE (DC-17)
PULASKI COUNTY PUBLIC SERVICE AUTHORITY
New River Valley Planning District