FLOYD COUNTY PROJECT MAPS

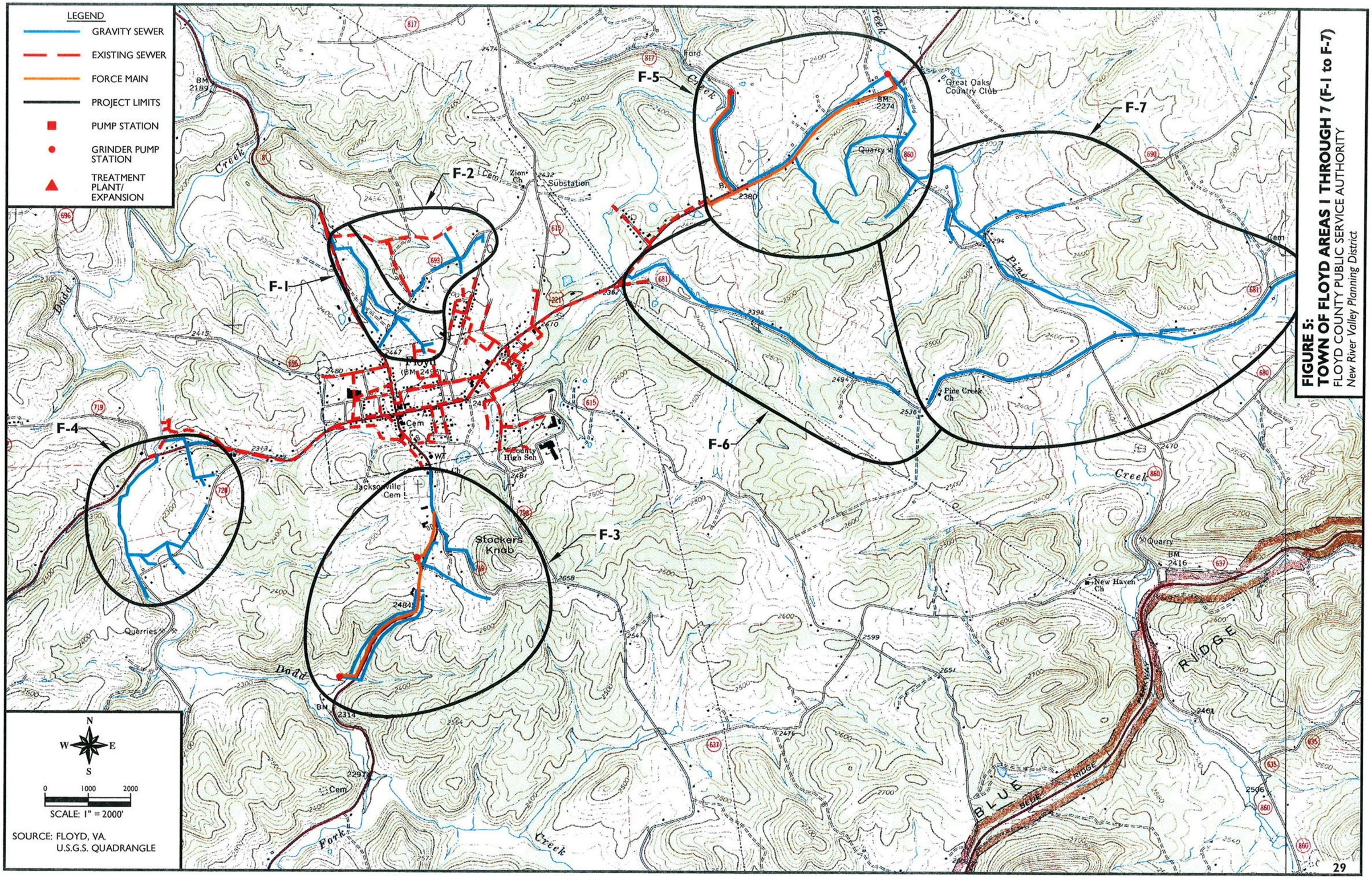

FIGURE 5:
TOWN OF FLOYD AREAS 1 THROUGH 7 (F-1 to F-7)
FLOYD COUNTY PUBLIC SERVICE AUTHORITY
New River Valley Planning District

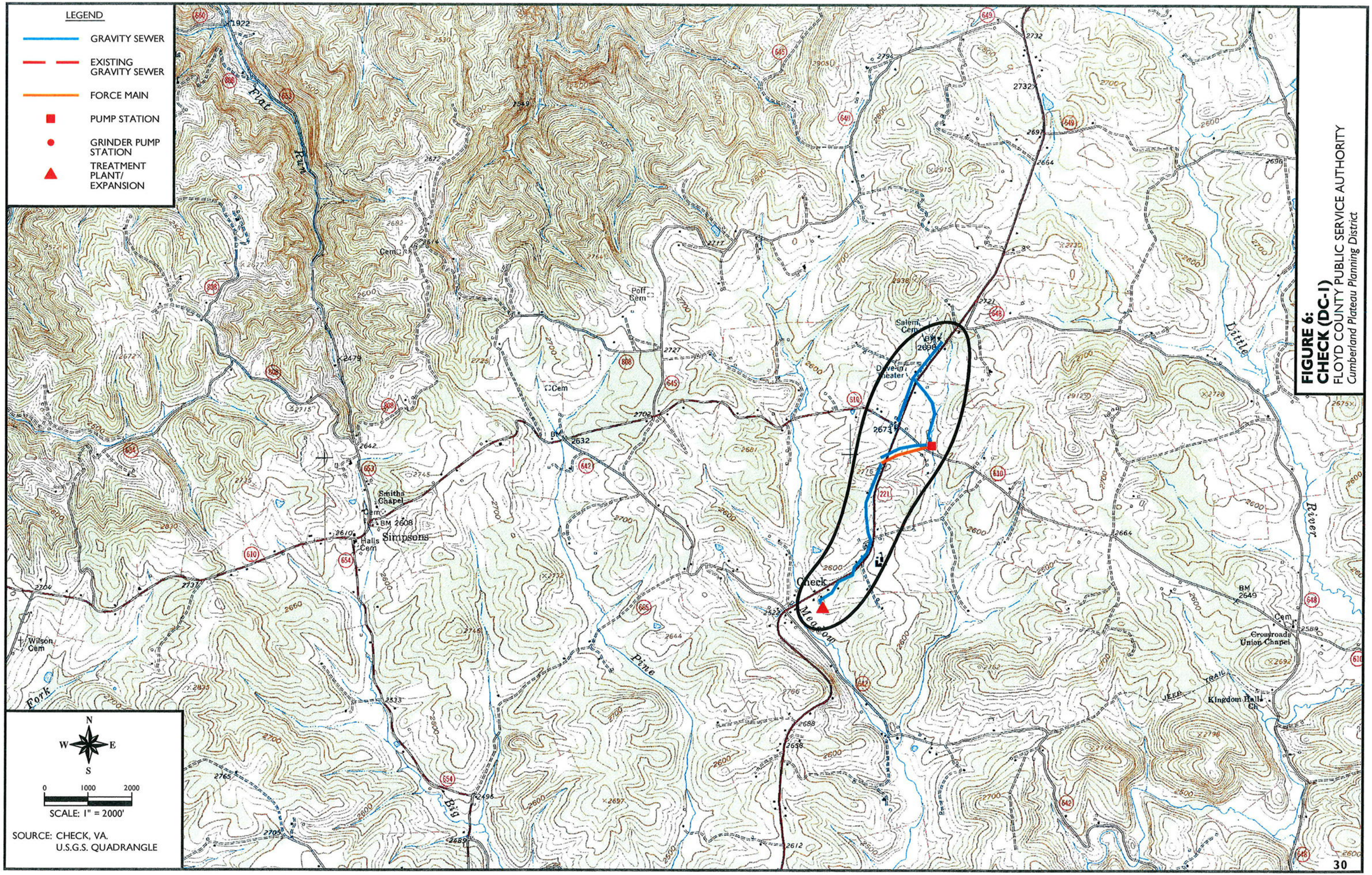

FIGURE 6:
CHECK (DC-I)
FLOYD COUNTY PUBLIC SERVICE AUTHORITY
Cumberland Plateau Planning District

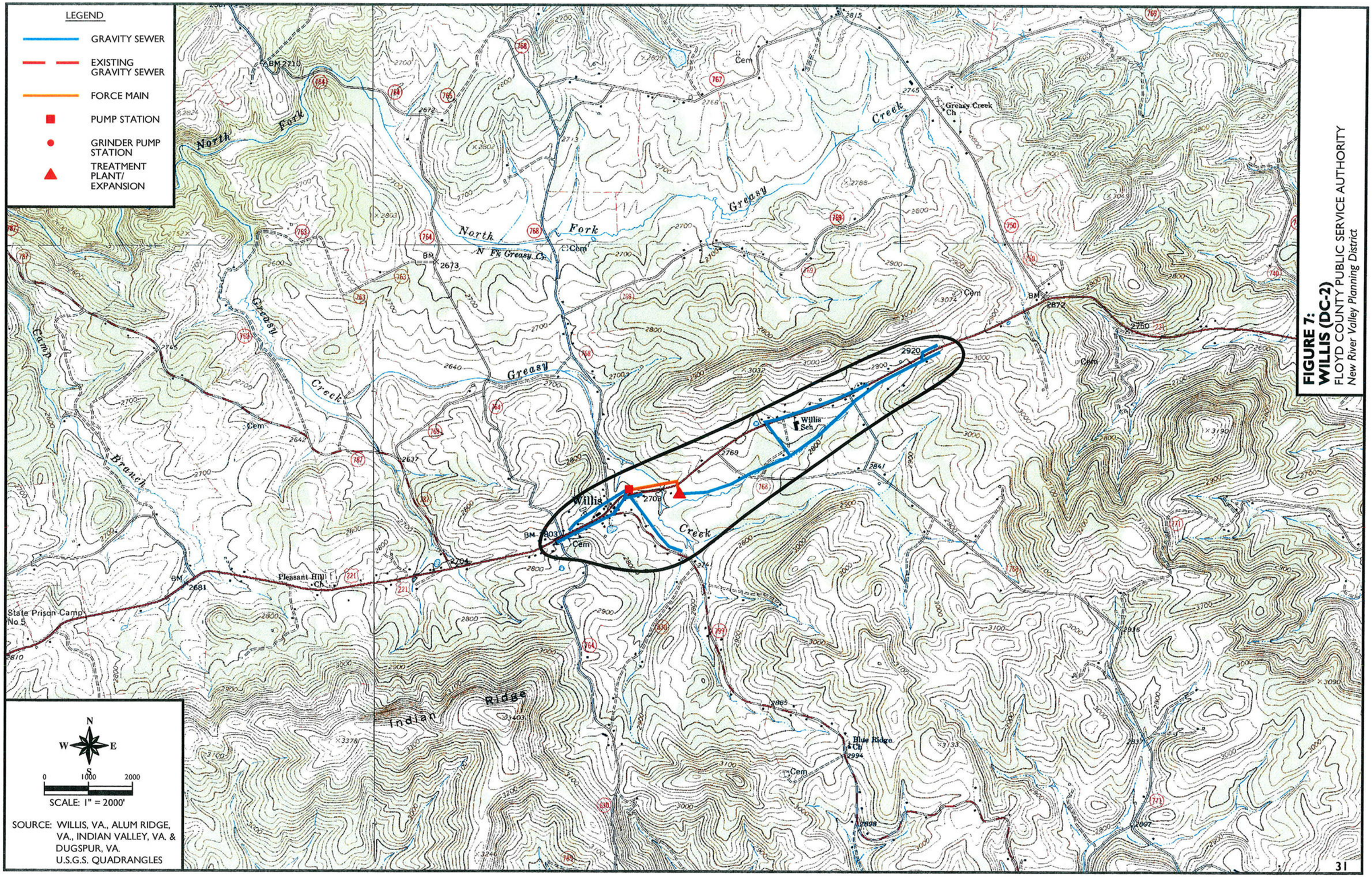

FIGURE 7:
WILLIS (DC-2)
FLOYD COUNTY PUBLIC SERVICE AUTHORITY
New River Valley Planning District

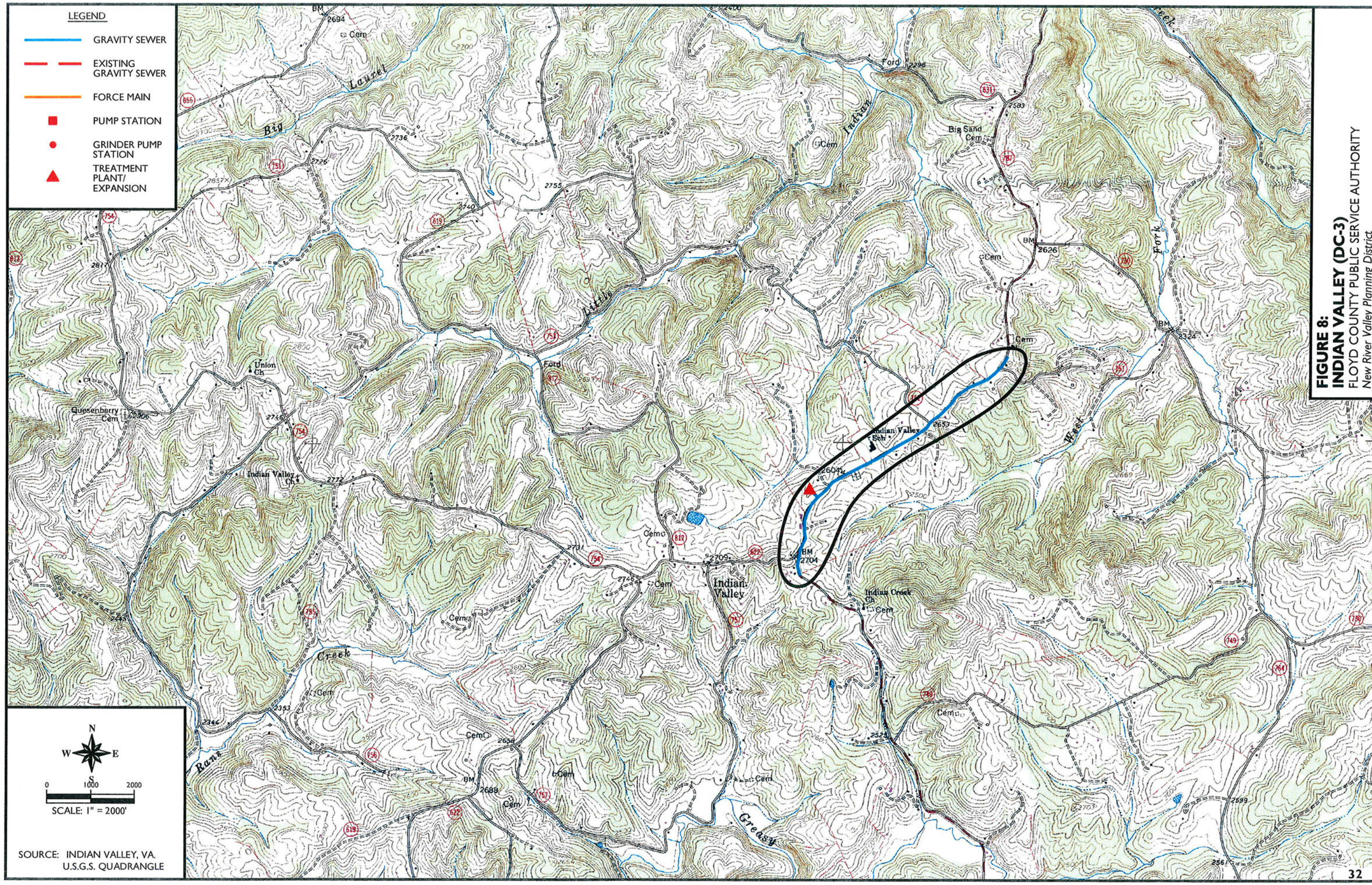

FIGURE 8:
INDIAN VALLEY (DC-3)
FLOYD COUNTY PUBLIC SERVICE AUTHORITY
New River Valley Planning District

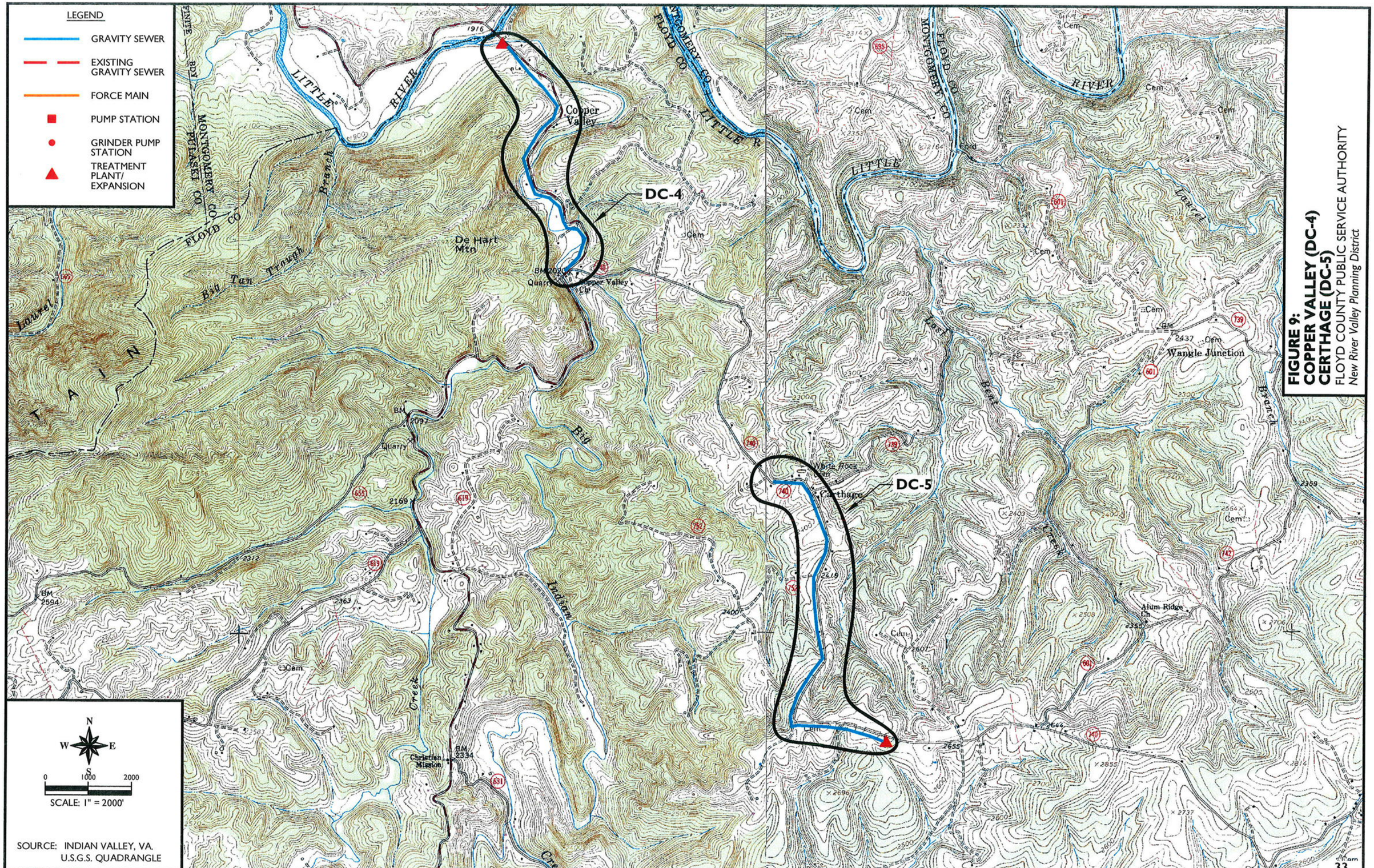

FIGURE 9:
COPPER VALLEY (DC-4)
CERTHAGE (DC-5)
FLOYD COUNTY PUBLIC SERVICE AUTHORITY
New River Valley Planning District