New River Valley Trail Counter Program

a program of the New River Valley Regional Commission

Counter Location: Dora Trail

Location Description: Approximately 0.6 miles east of the Pulaski Depot trailhead and 0.6 miles west of the Heritage Park trailhead (-80.769027 Longitude, 37.044708 Latitude).

Count Begin: 18-Oct-14 Count End: 29-Oct-14

Date	Day of the Week	Total Count*	ADT	
			Avg/hr	Peak/hr
10/18/2014	Saturday	47	1.96	6
10/19/2014	Sunday	66	2.75	11
10/20/2014	Monday	62	2.58	10
10/21/2014	Tuesday	69	2.88	13
10/22/2014	Wednesday	53	2.21	7
10/23/2014	Thursday	44	1.83	14
10/24/2014	Friday	72	3.00	10
10/25/2014	Saturday	61	2.54	10
10/26/2014	Sunday	61	2.54	13
10/27/2014	Monday	72	3.00	10
10/28/2014	Tuesday	82	3.42	12
10/29/2014	Wednesday	48	2.00	10

Counter Location

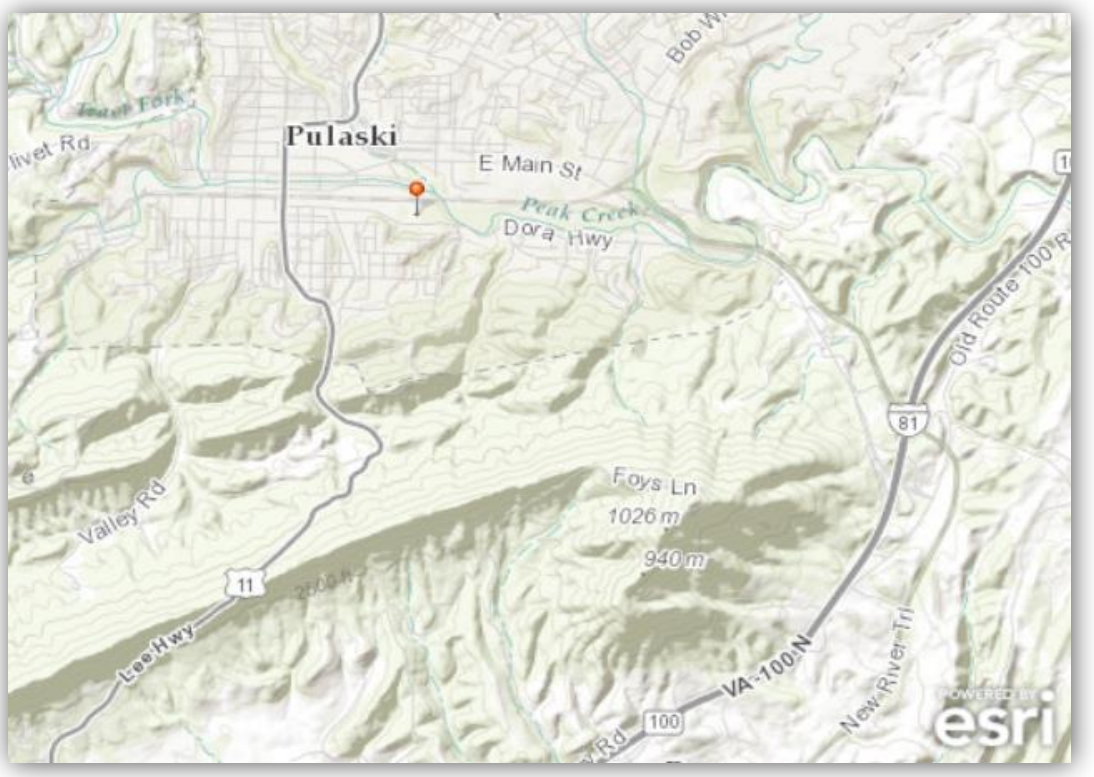

Did you know?
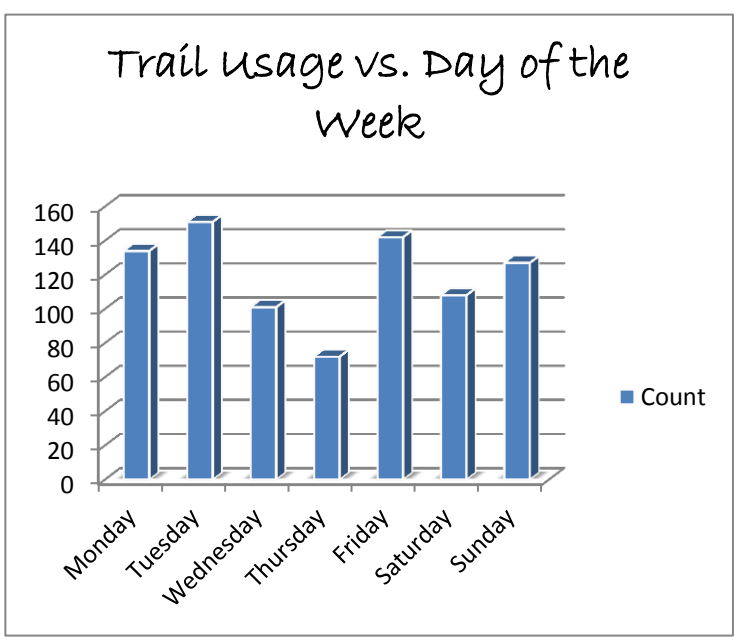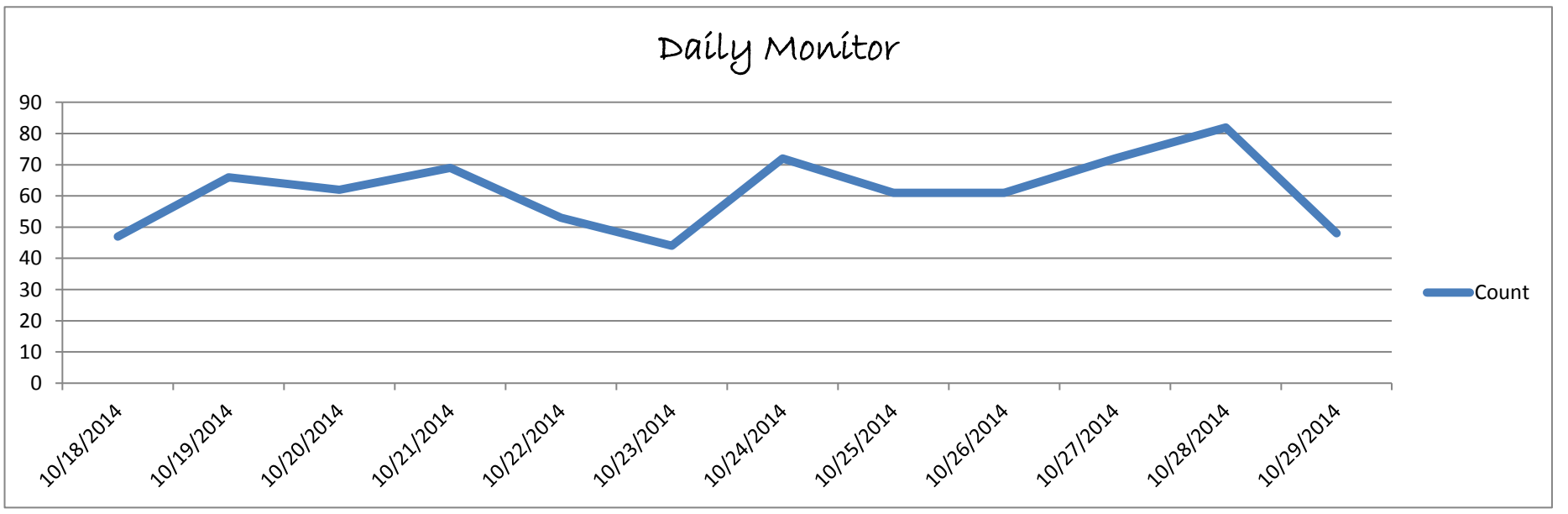
- Over 400 people use this segment of trail each week
- Each day, about 60 people use this segment of the trail
- About 28% of folks use this segment of trail on the weekend
- Thursday is the least popular day, slightly less than 9% of use
- Tuesday is the most popular day, more than 18% of use
- Users prefer morningss on Tuesdays and Saturdays
- Wednesdays trail useage is equal in the morning and afternoon
- During this observation period, multiple folks started using this portion of the trail around 5:30 am
- During this observation period, most folks were finished using this portion of the trail around 8:00 pm